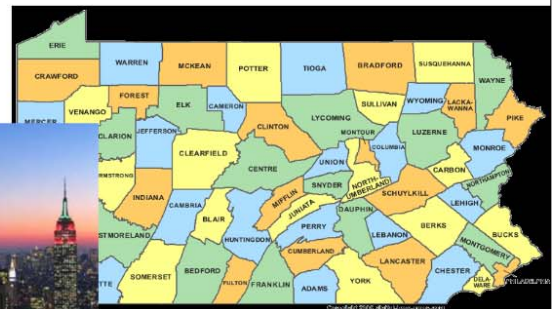
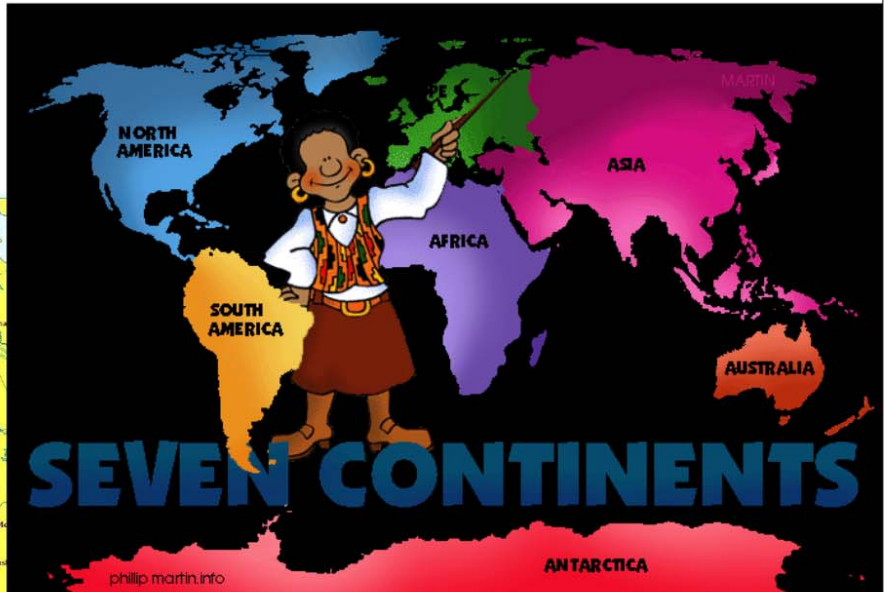
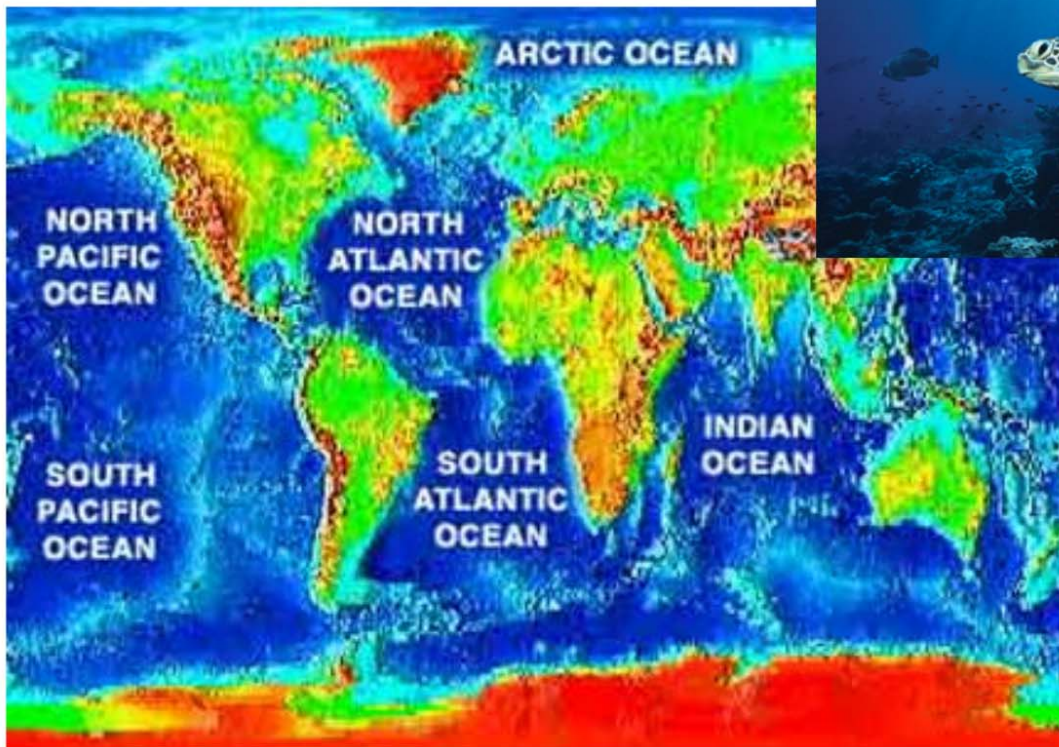



# Bell Ringer: Matching some KEY geography terms.



Ocean - the vast body of salt water that covers almost three fourths of the earth's surface.



**Continent** – one of the main landmasses of the globe




**Country** – the territory of a nation

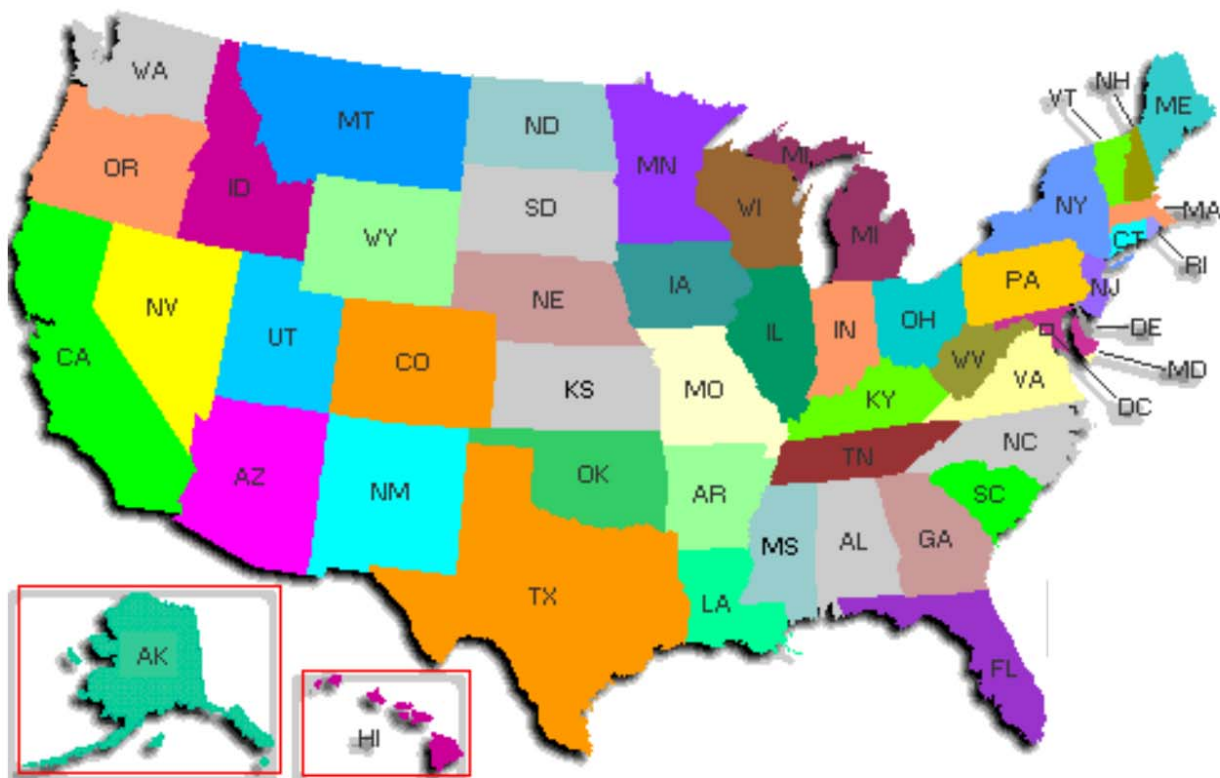


**Nation** – a large group of people, associated with a particular territory, that strive to unite or to possess a government of their own

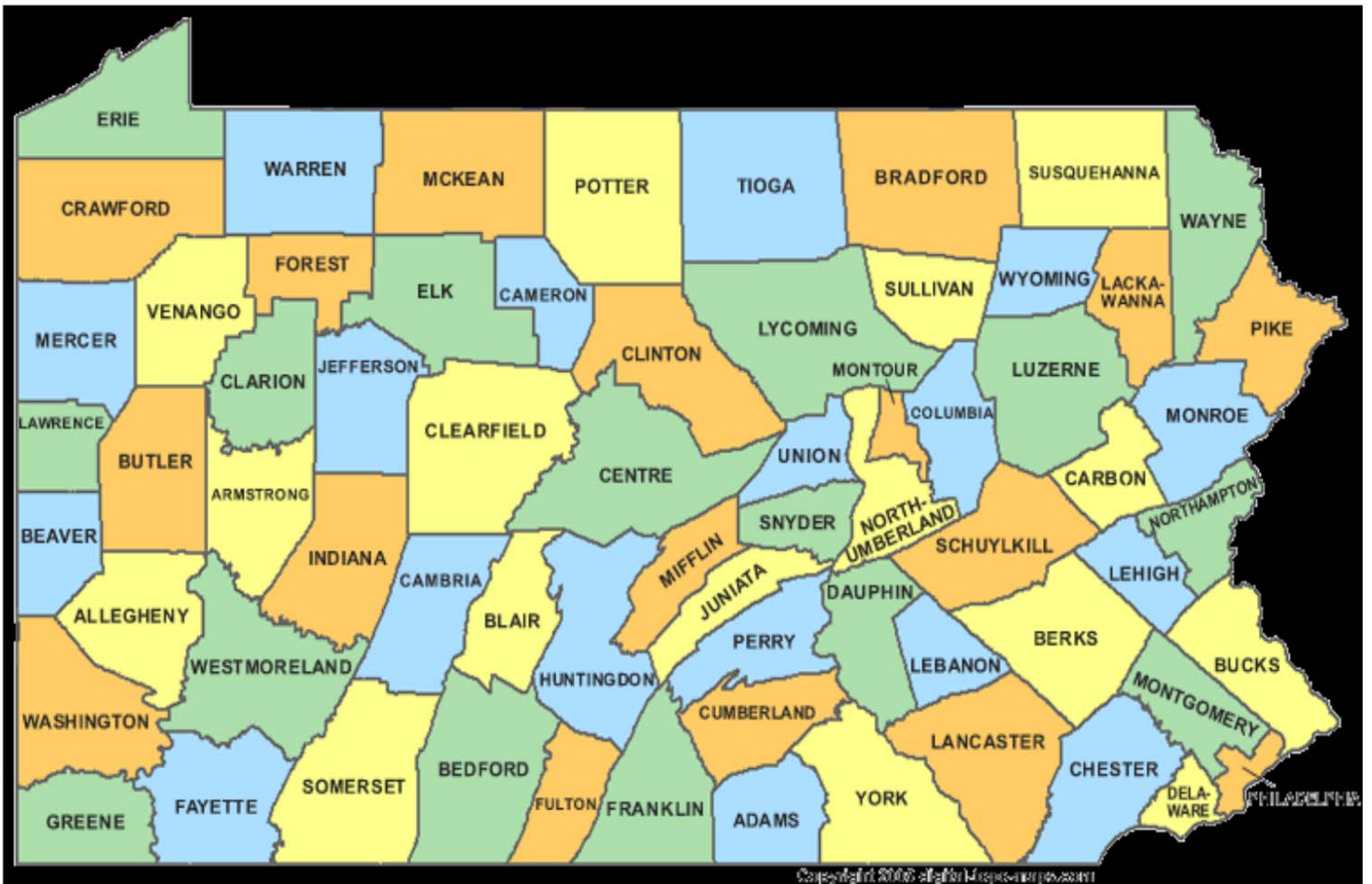
Brain  
POP™



**State** – one of a number of areas or communities having and forming their own establishment under a larger government



**County** – the largest administrative division of a U.S. state




Copyright 2006 of the MapSource.com

**City** – any large town or populous place





# Lets Try the Handout....



## Check for Understanding...

Let's put your new geography knowledge to the test. You are going to create a small version of your own world using the terms we just learned. On one side of a piece of paper, write a paragraph explaining your imaginary world using the terms we defined in class. The terms you must use are: ocean, continent, country, nation, state, county, and city.